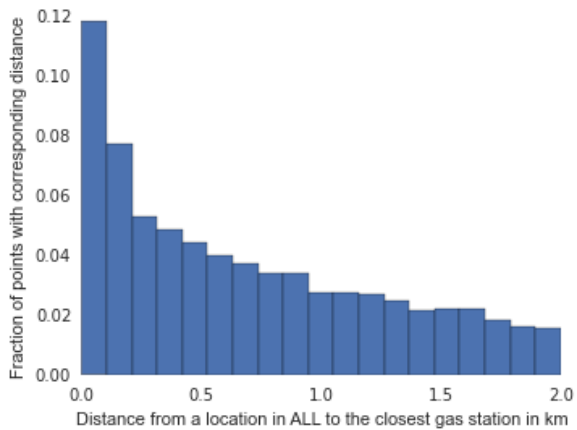
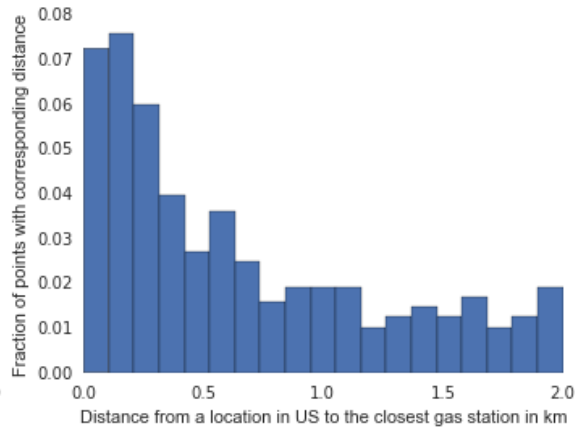
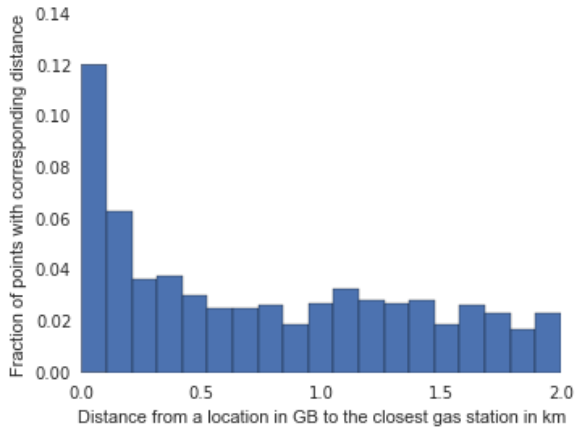
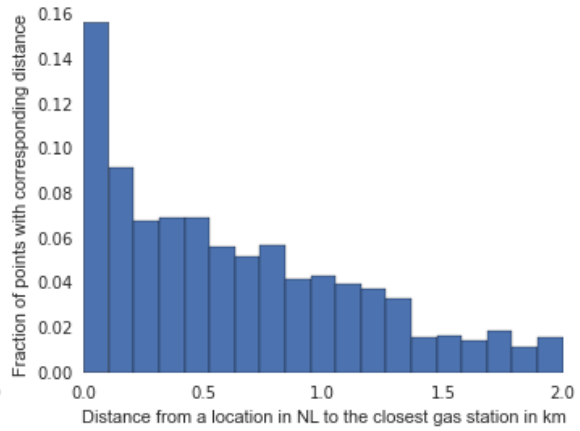
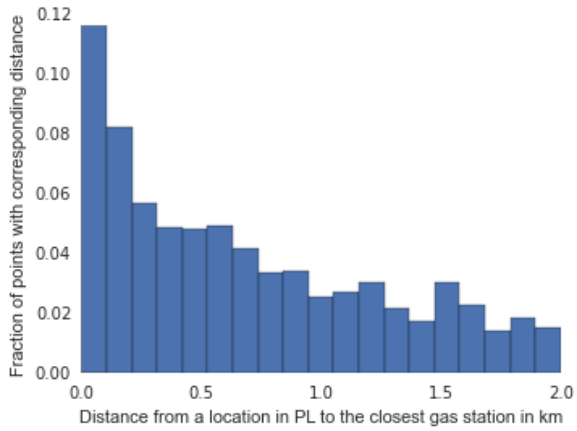
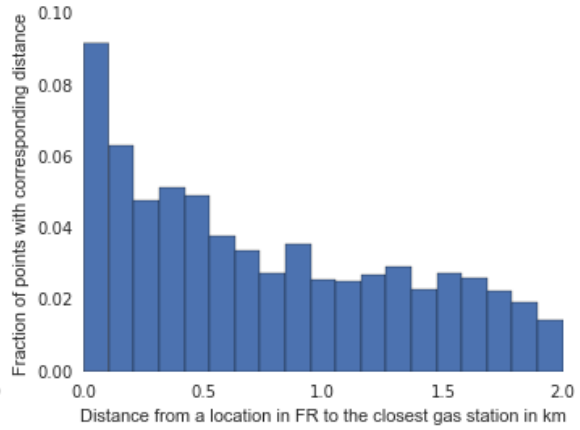
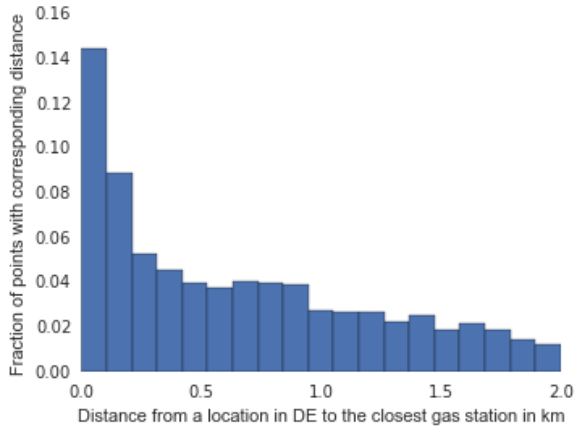
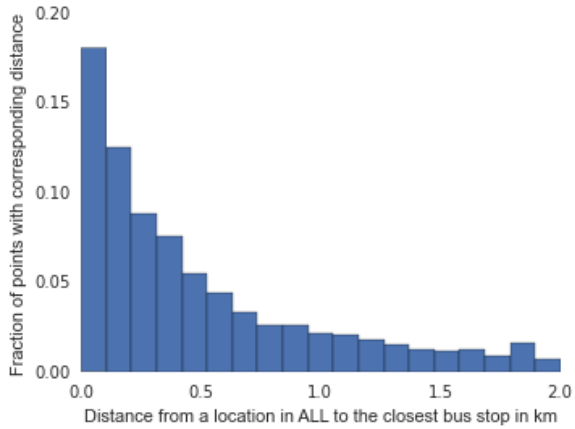
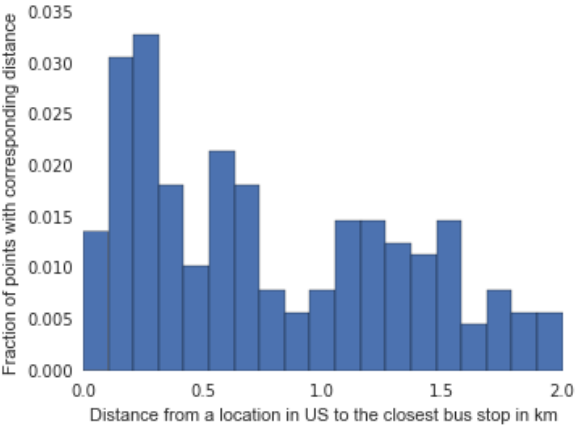
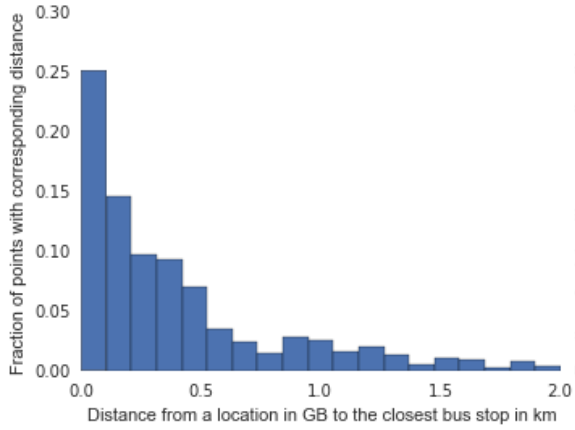
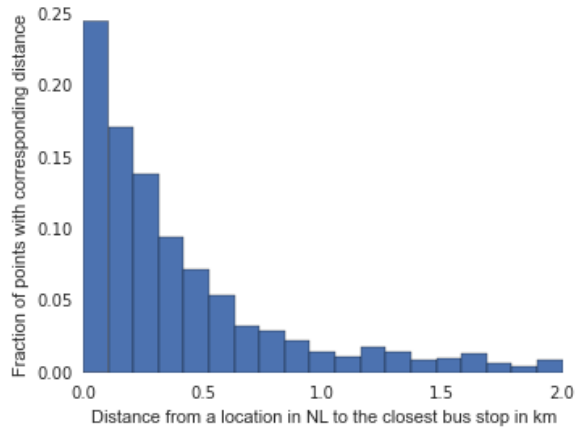
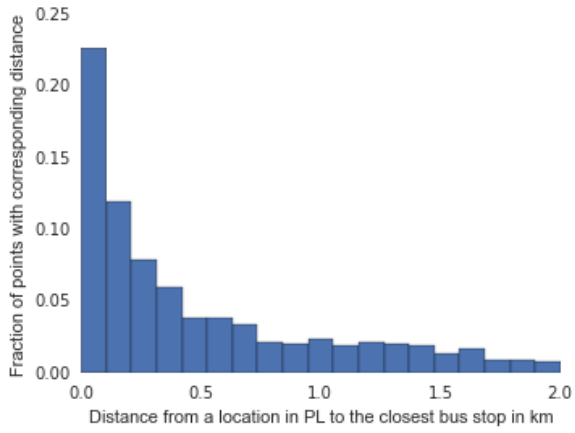
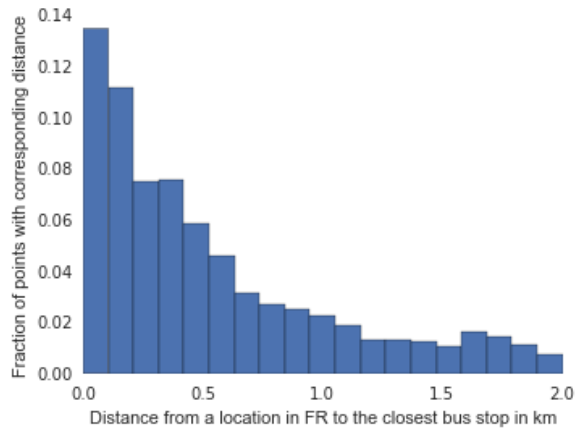
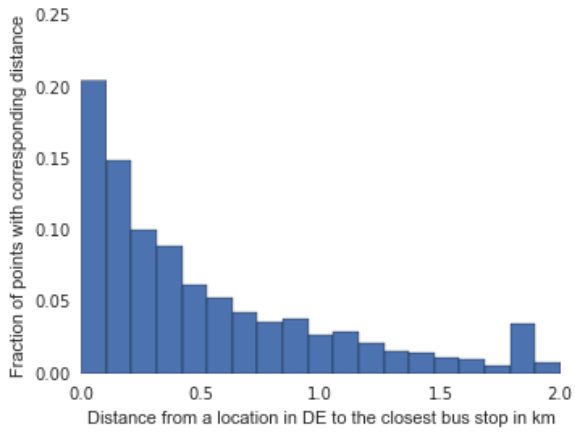
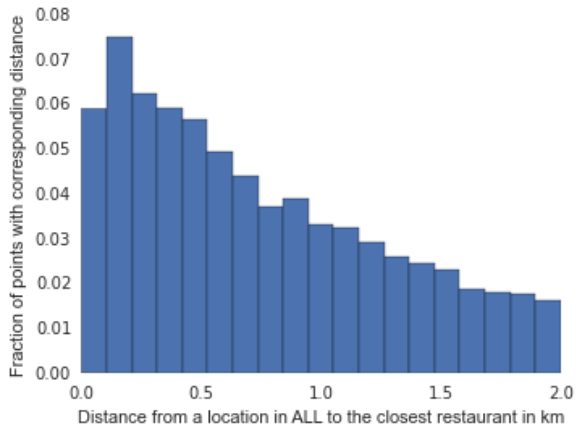
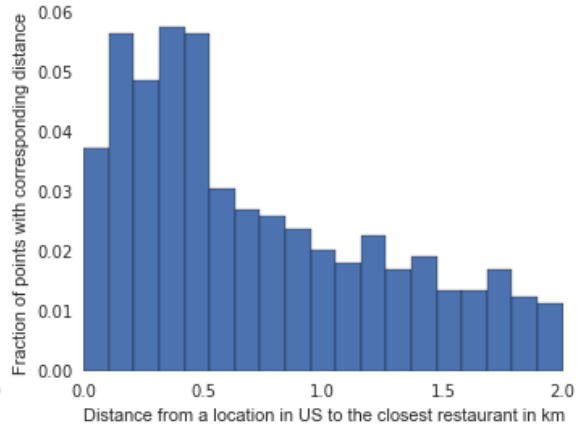
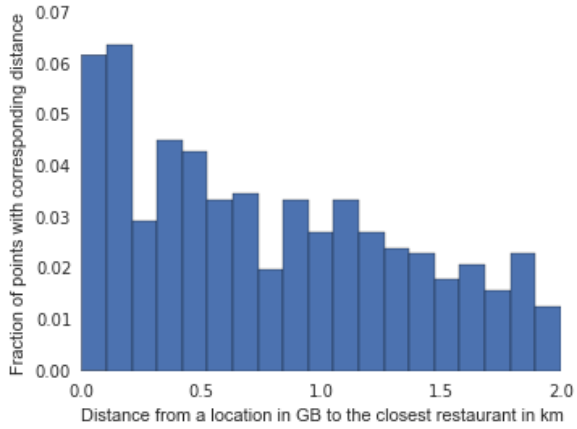
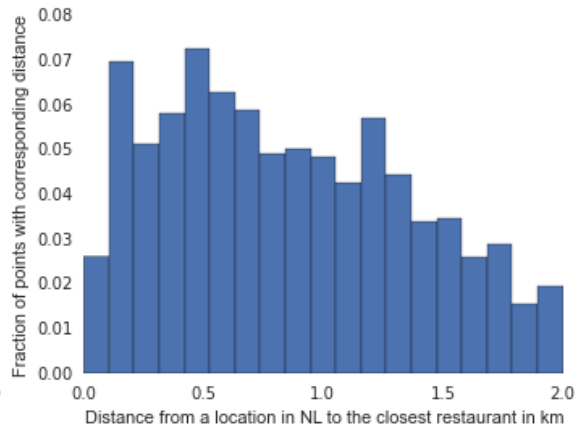
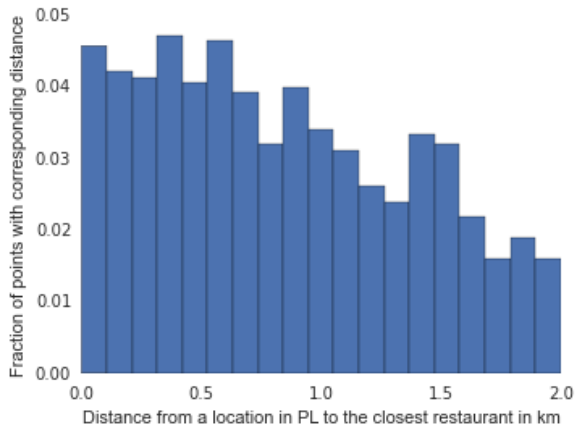
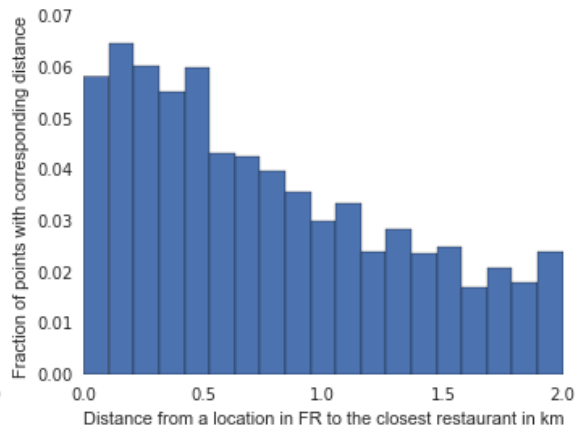
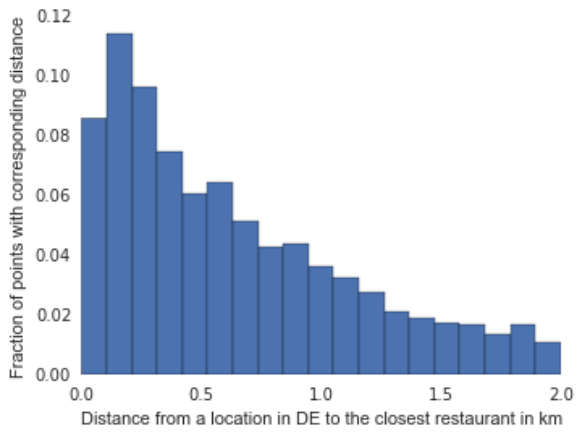
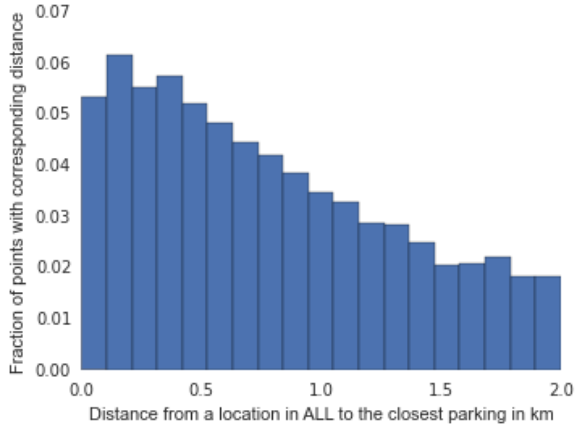
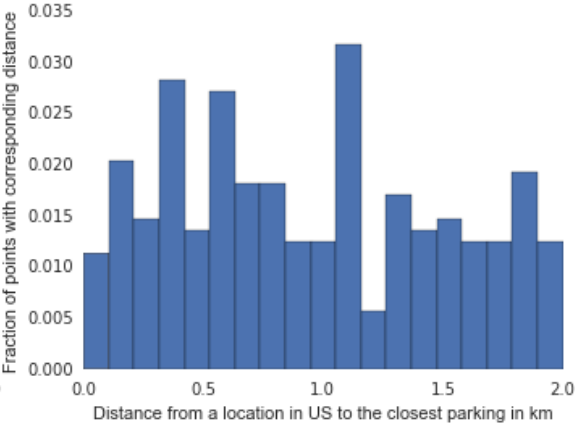
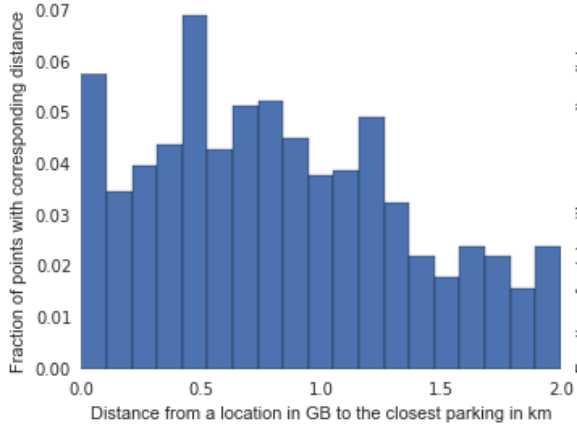
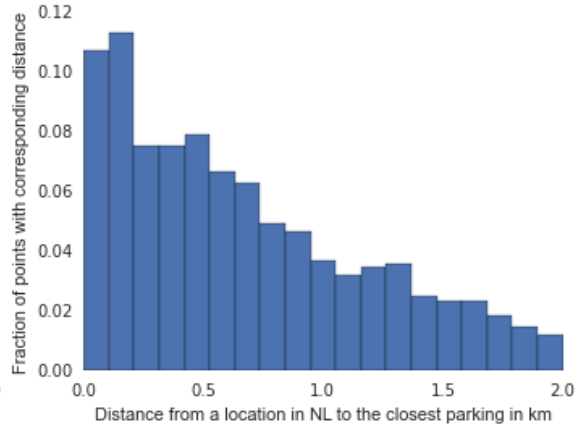
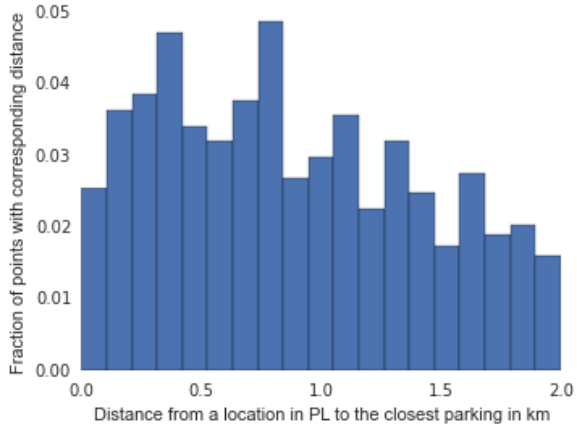
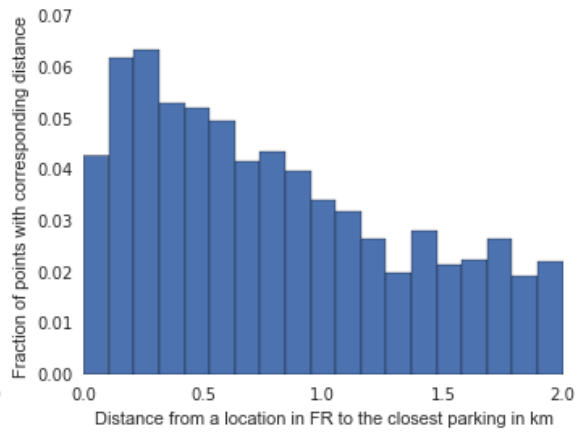
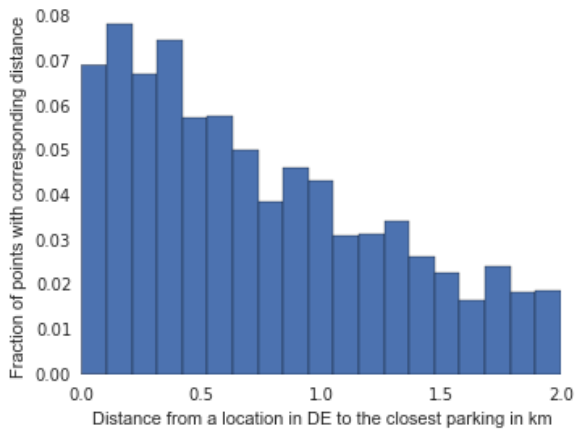


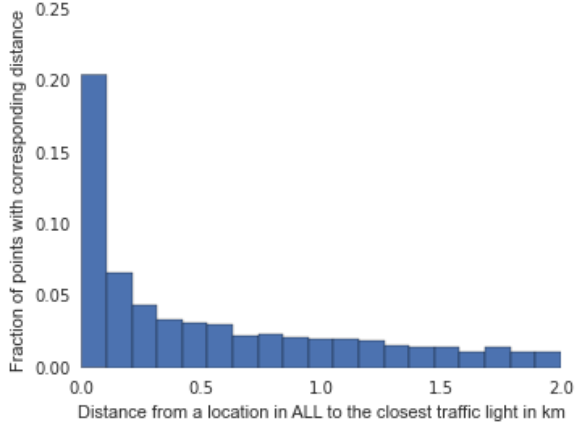
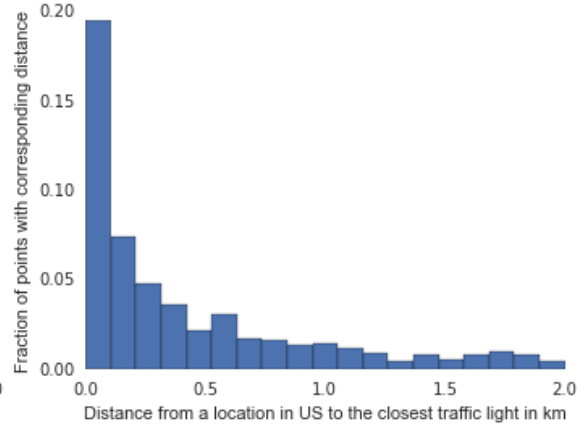
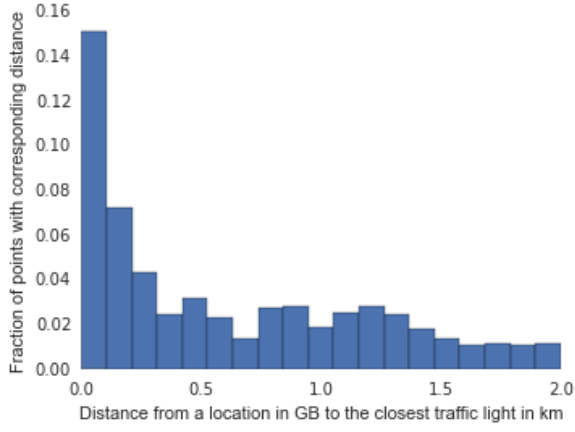
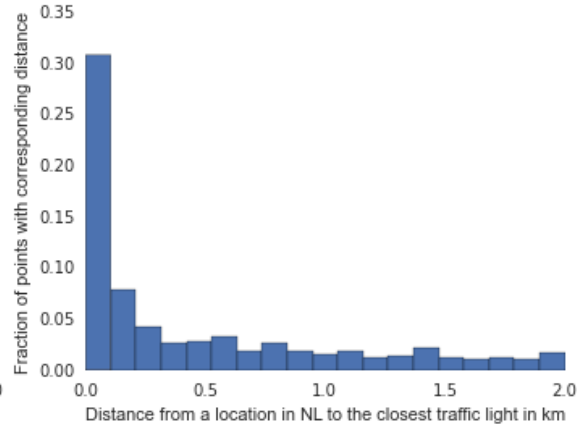
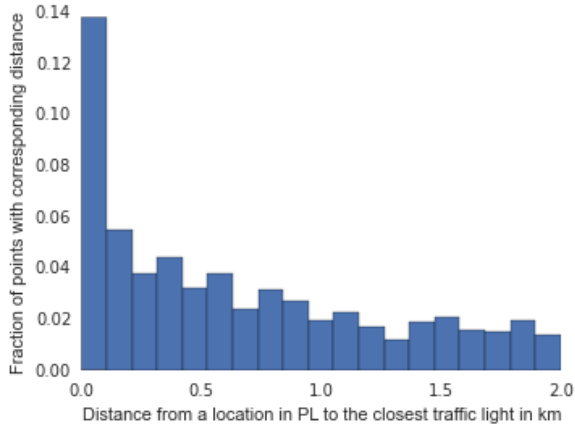
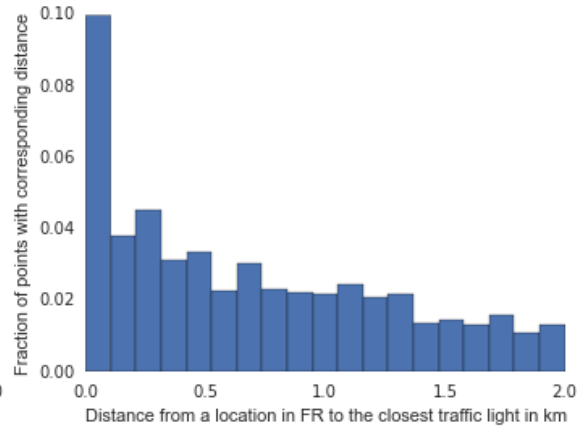
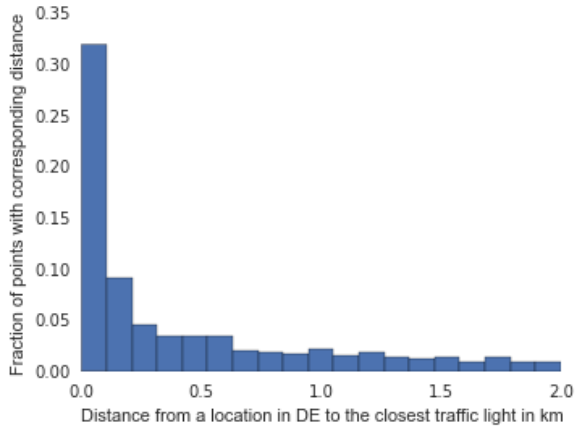
Additional file 1 Histograms for the closest facilities:









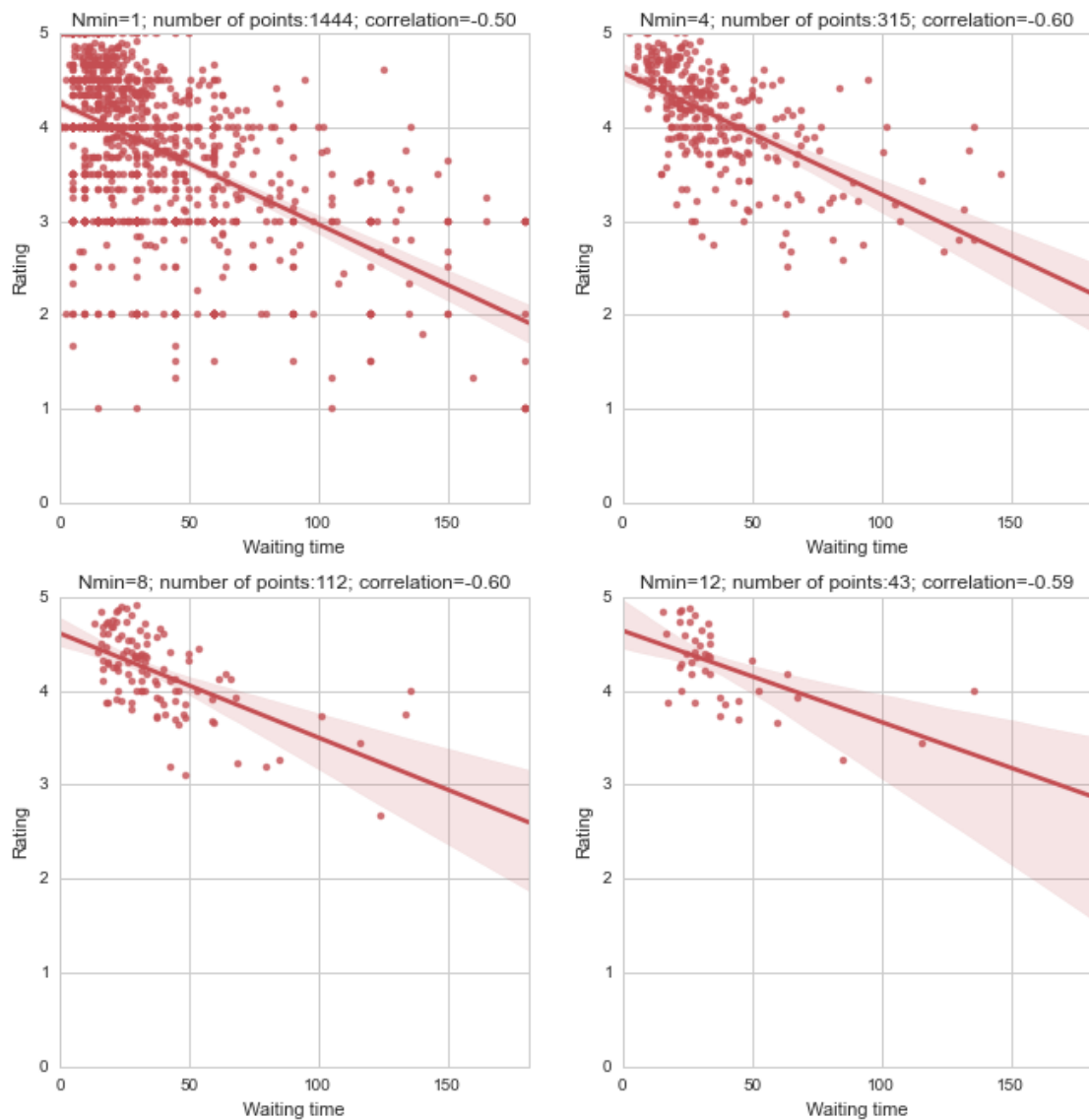


Sentiment analysis:

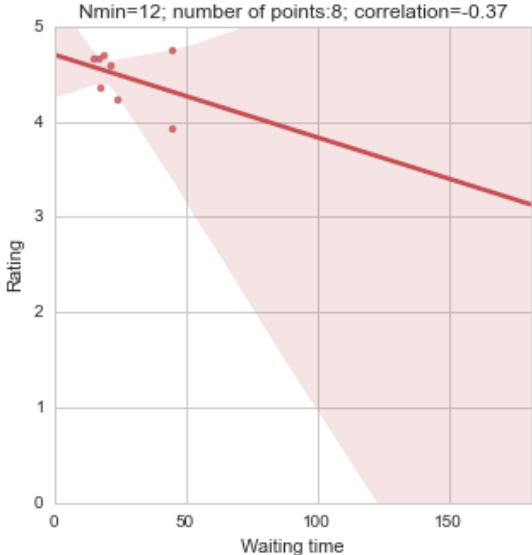
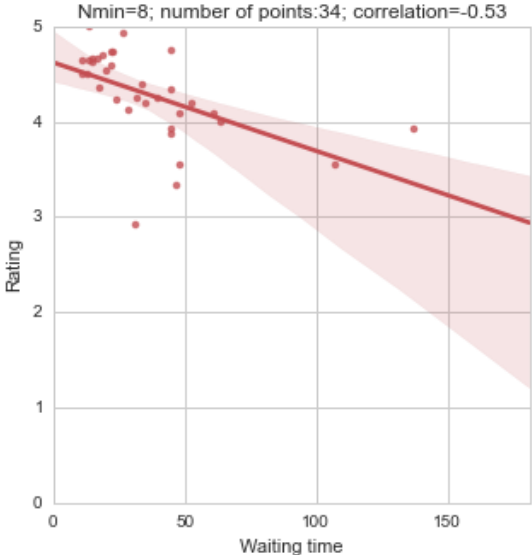
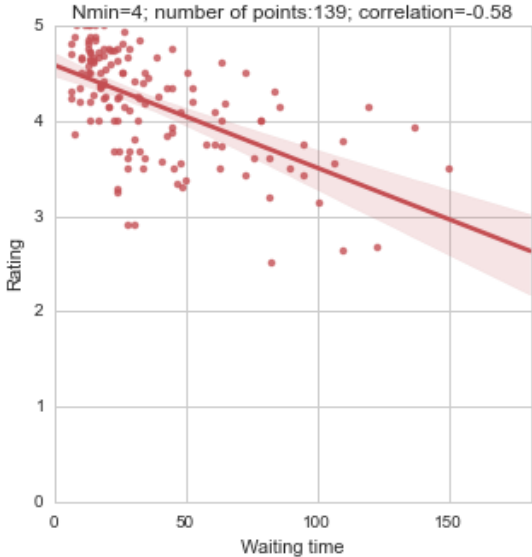
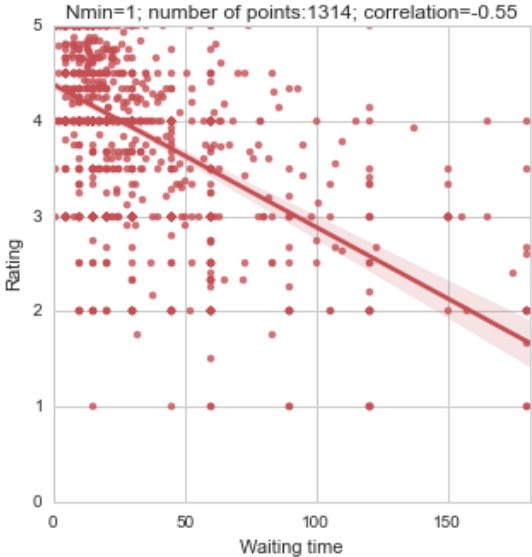
	ramp	gas station	highway						
ramp	1	0.94	0.9						
gas station	0.94	1	0.95						
highway	0.9	0.95	1						
DE									
	petrol station	A[1,2...]	ramp	motorway	bus stop	gas station	highway		
petrol station	1	0.97	0.88	0.96	0.68	0.96	0.96		
A[1,2...]	0.97	1	0.93	0.99	0.76	0.99	0.99		
ramp	0.88	0.93	1	0.93	0.66	0.9	0.97		
motorway	0.96	0.99	0.93	1	0.82	0.99	0.99		
bus stop	0.68	0.76	0.66	0.82	1	0.83	0.76		
gas station	0.96	0.99	0.9	0.99	0.83	1	0.98		
highway	0.96	0.99	0.97	0.99	0.76	0.98	1		
FR									
	petrol station	A[1,2...]	ramp	motorway	N[1,2...]	bus stop	gas station	highway	
petrol station	1	0.99	0.99	0.98	0.9	0.92	0.99	0.98	
A[1,2...]	0.99	1	0.99	0.98	0.91	0.93	0.99	1	
ramp	0.99	0.99	1	0.99	0.92	0.92	0.99	0.99	
motorway	0.98	0.98	0.99	1	0.95	0.94	0.97	0.99	
N[1,2...]	0.9	0.91	0.92	0.95	1	0.94	0.87	0.92	
bus stop	0.92	0.93	0.92	0.94	0.94	1	0.9	0.94	
gas station	0.99	0.99	0.99	0.97	0.87	0.9	1	0.99	
highway	0.98	1	0.99	0.99	0.92	0.94	0.99	1	

Correlations between waiting time and rating of locations

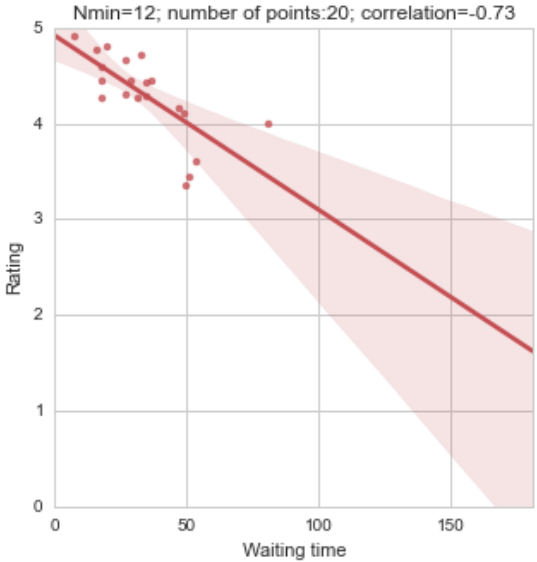
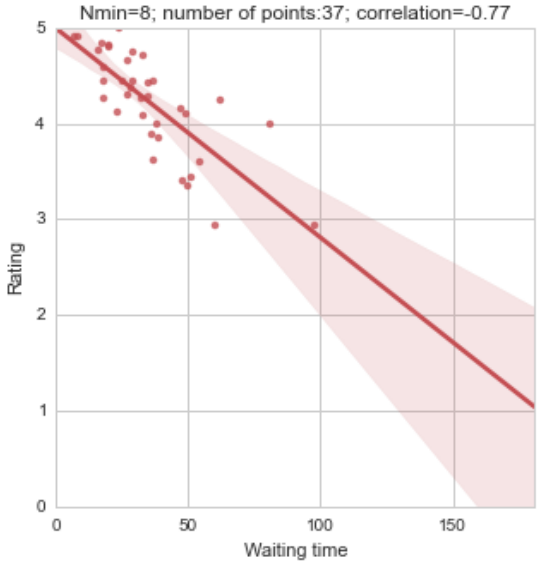
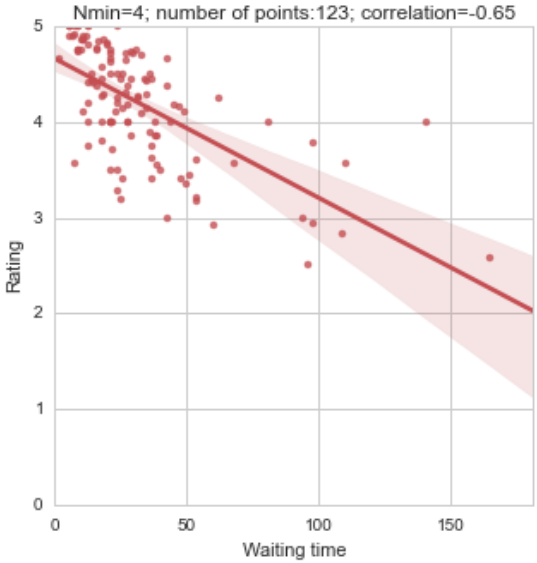
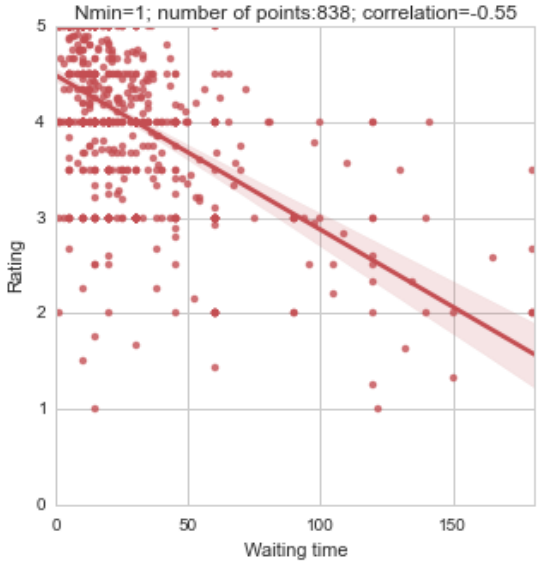
Correlations between waiting time and location ratings for dataset points in DE



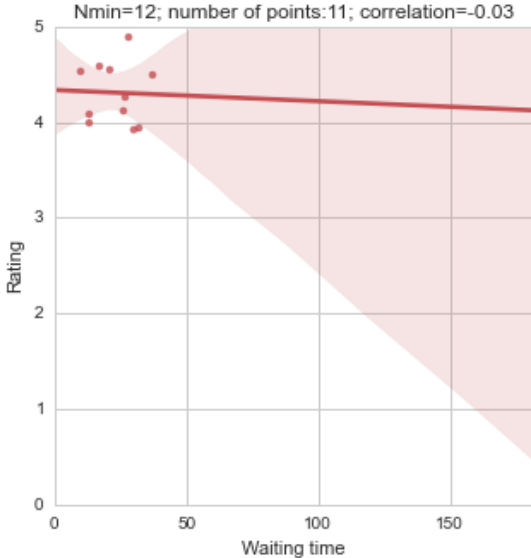
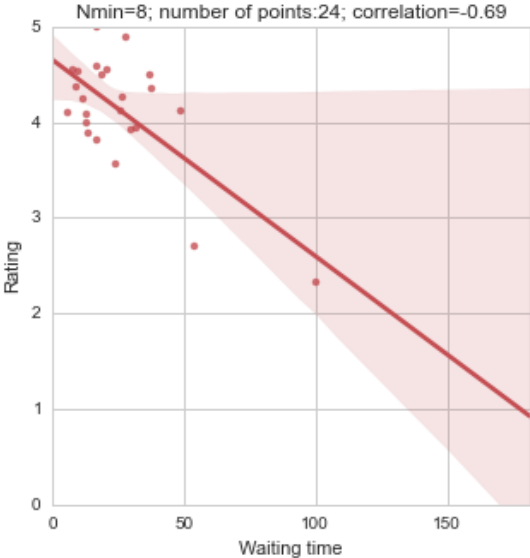
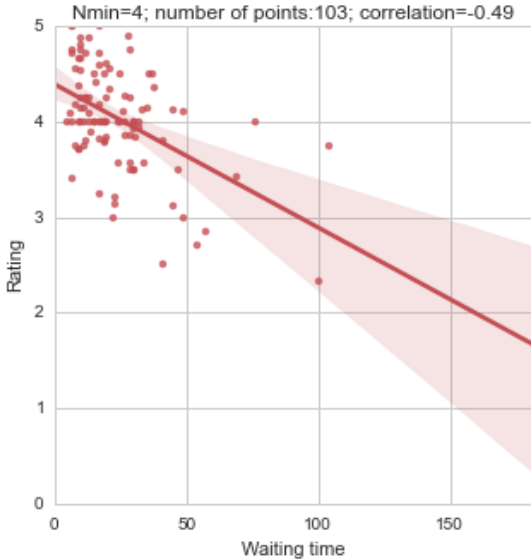
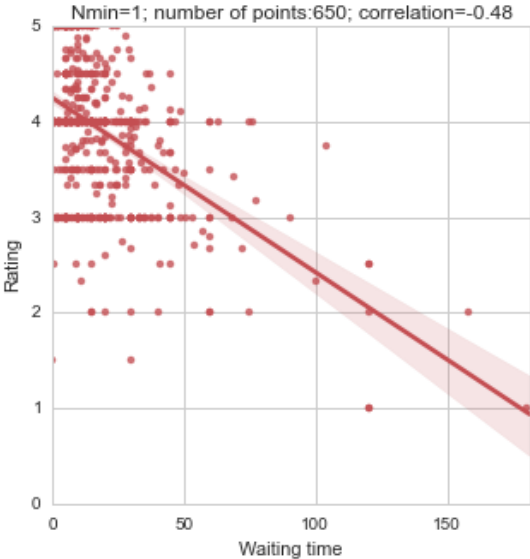
Correlations between waiting time and location ratings for dataset points in FR



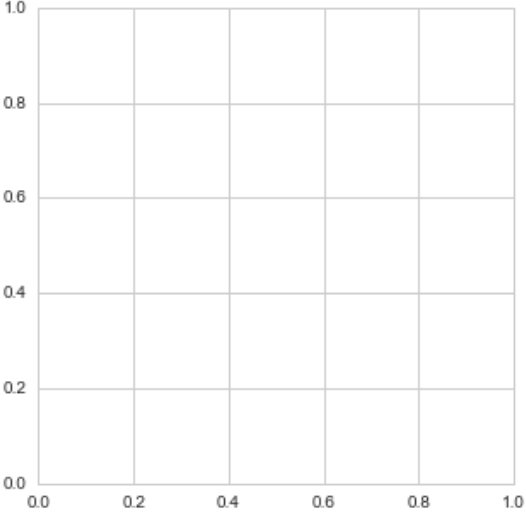
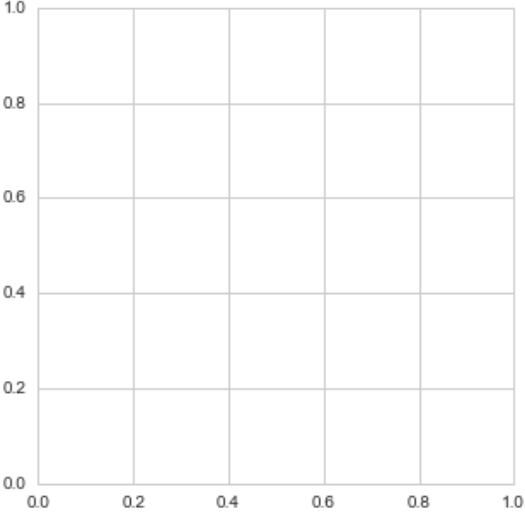
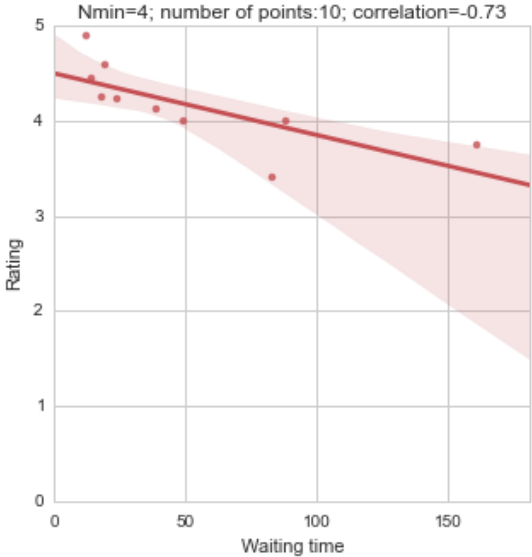
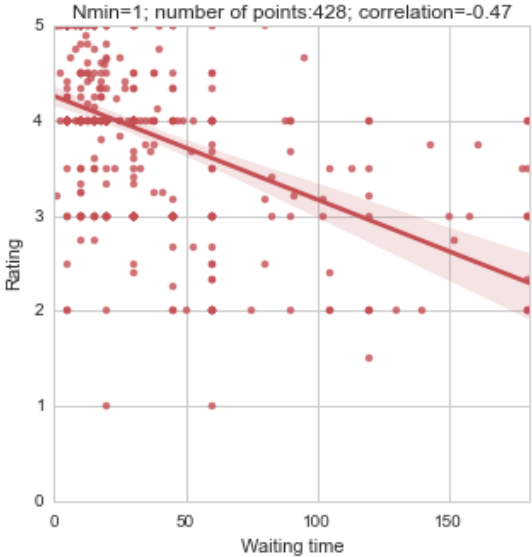
Correlations between waiting time and location ratings for dataset points in PL



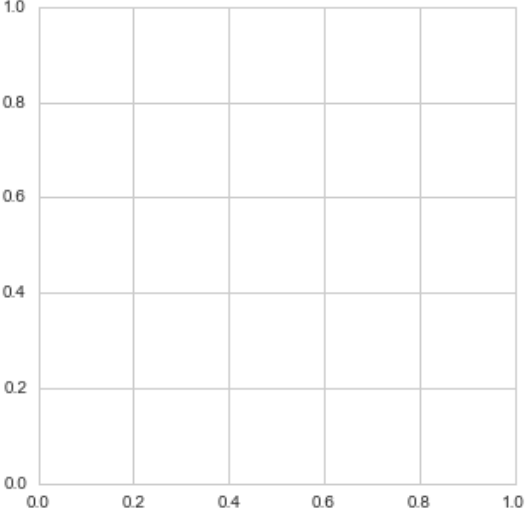
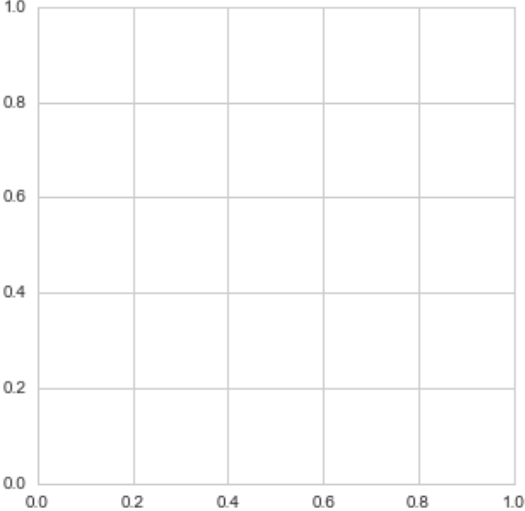
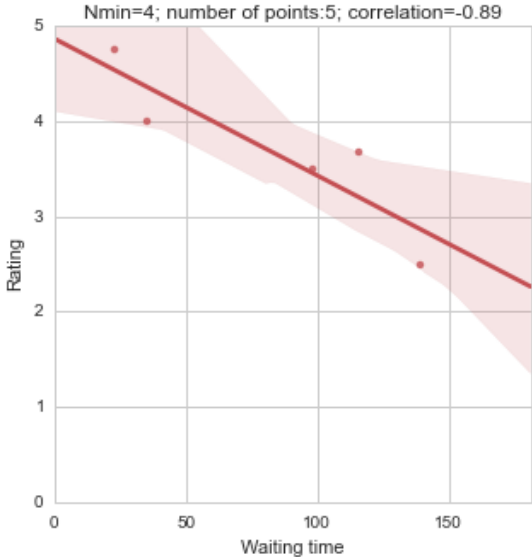
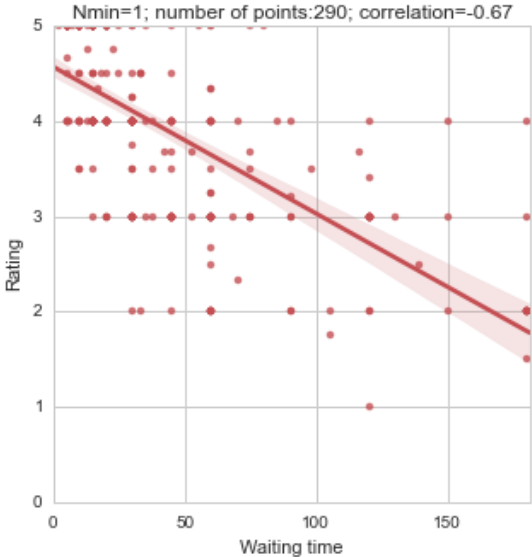
Correlations between waiting time and location ratings for dataset points in NL



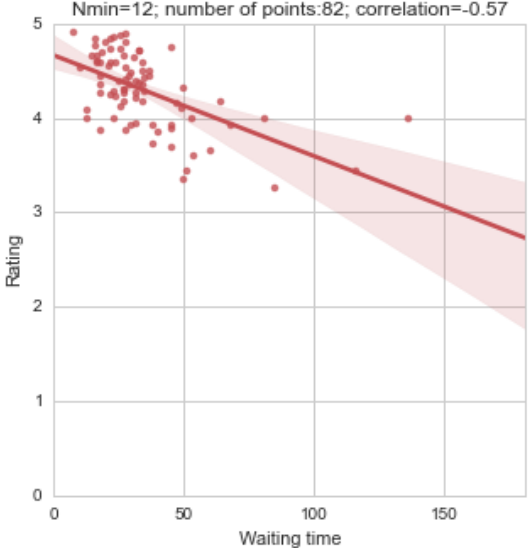
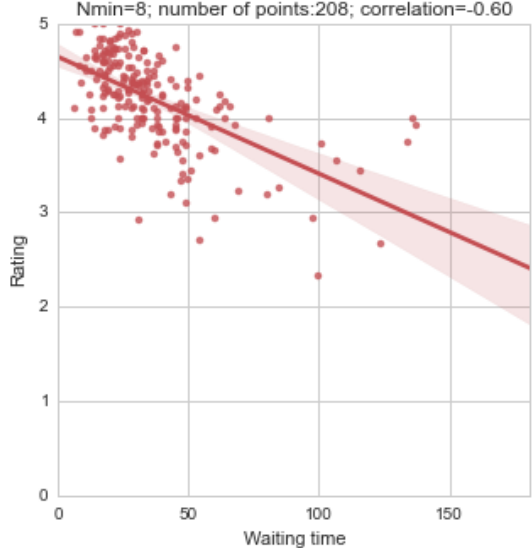
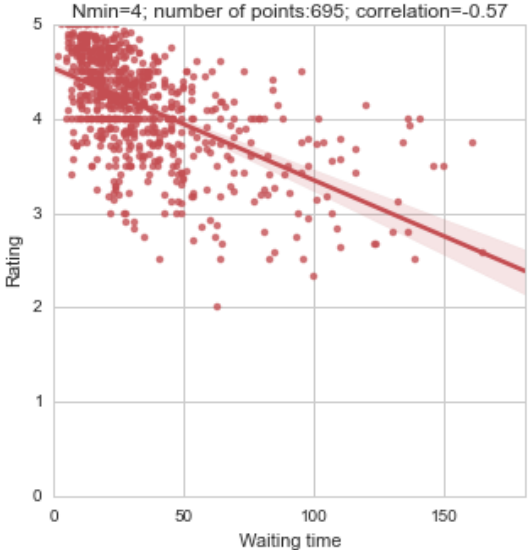
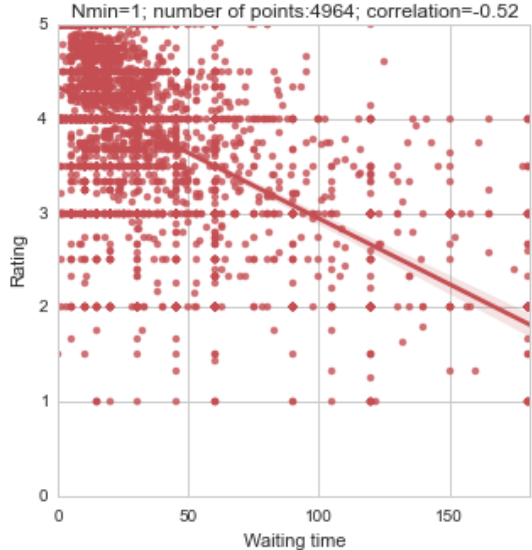
Correlations between waiting time and location ratings for dataset points in GB



Correlations between waiting time and location ratings for dataset points in US

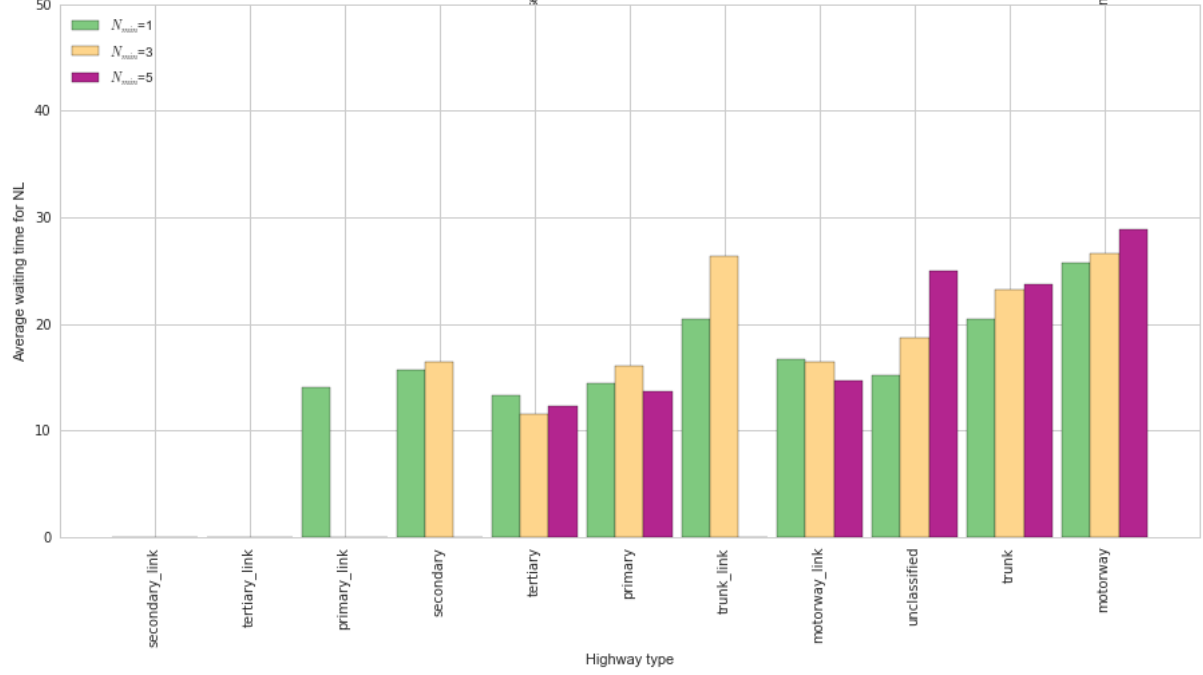
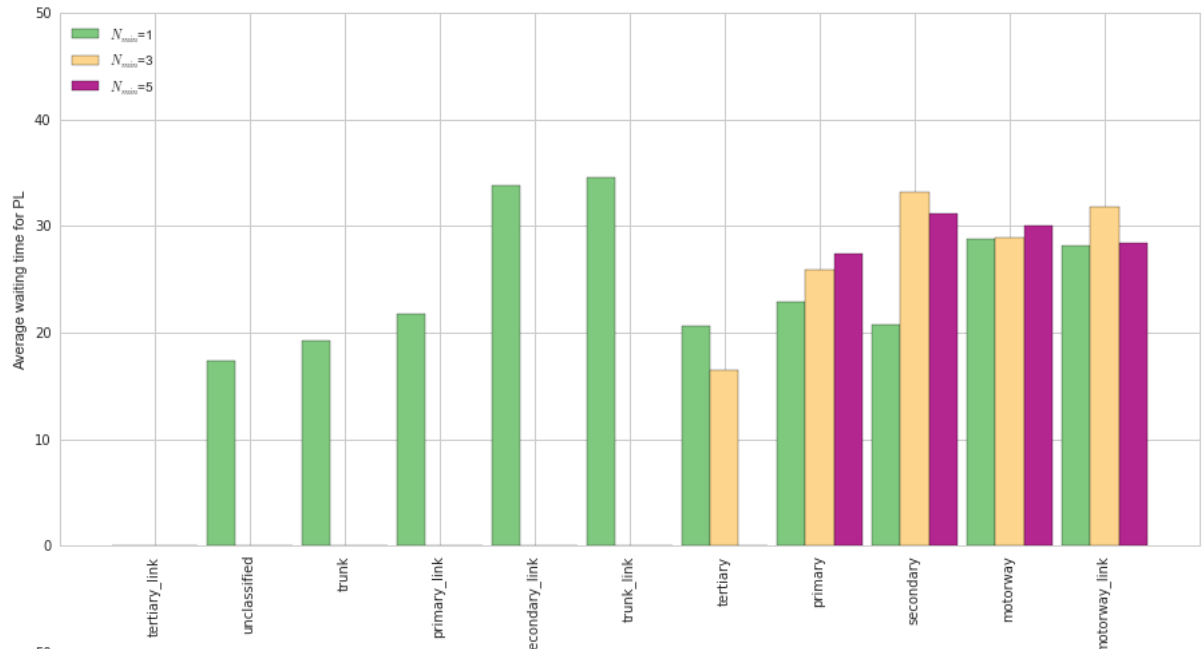


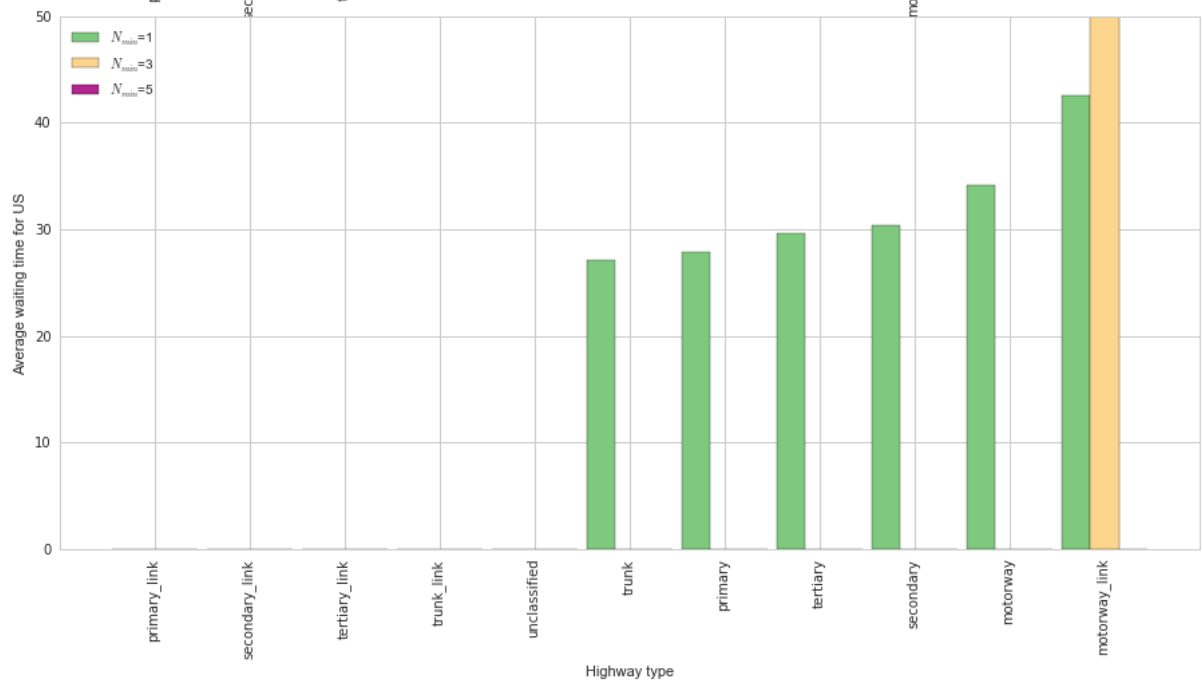
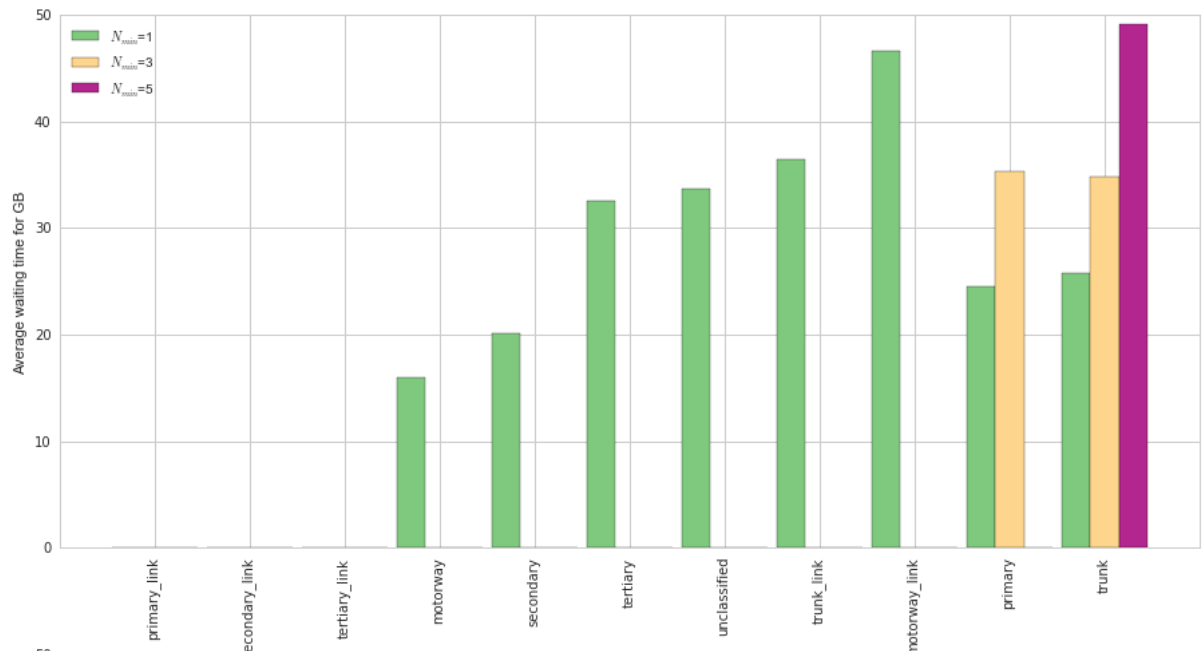
Correlations between waiting time and location ratings for dataset points in ALL



Average rating by type of road

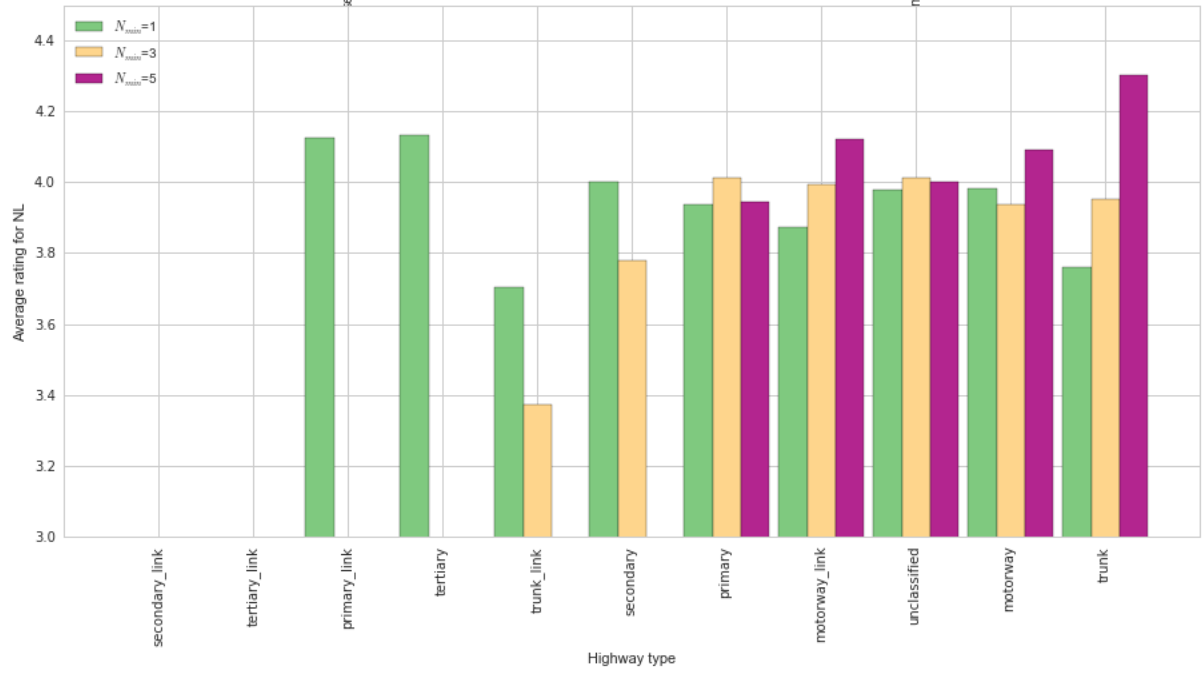
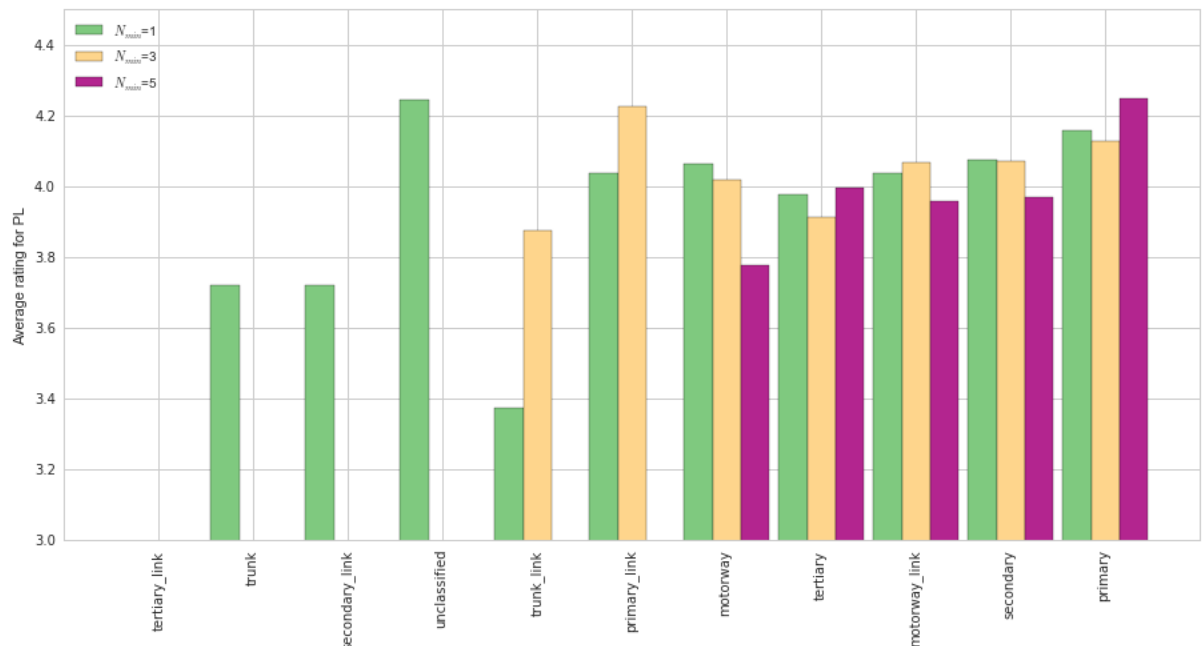


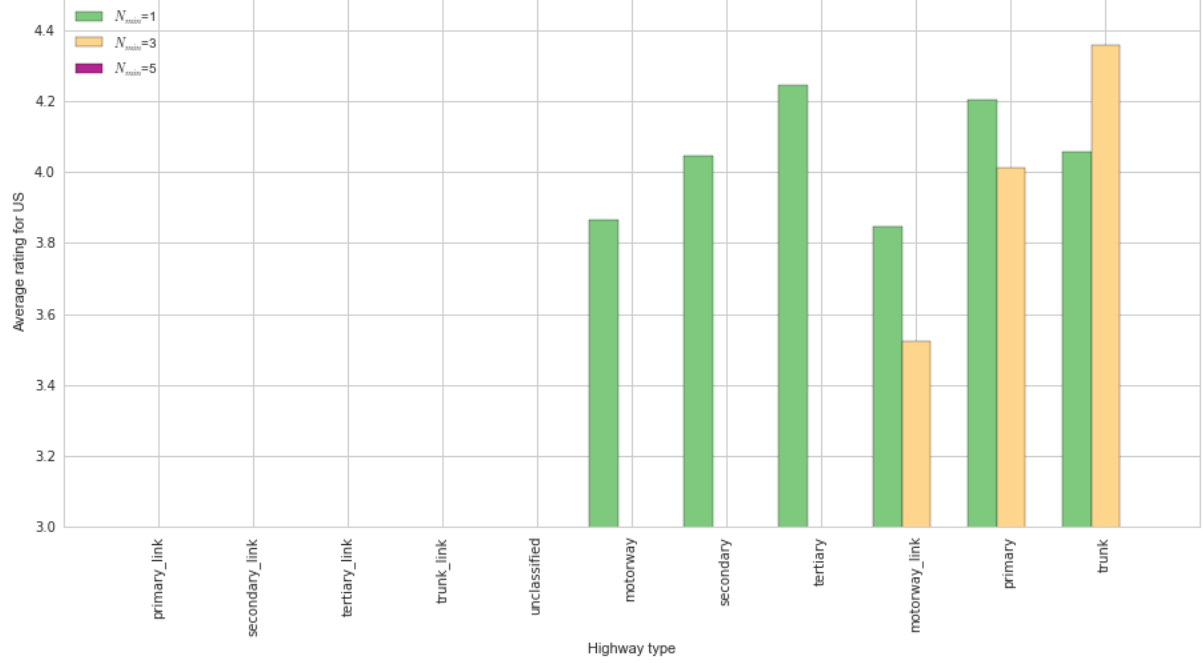
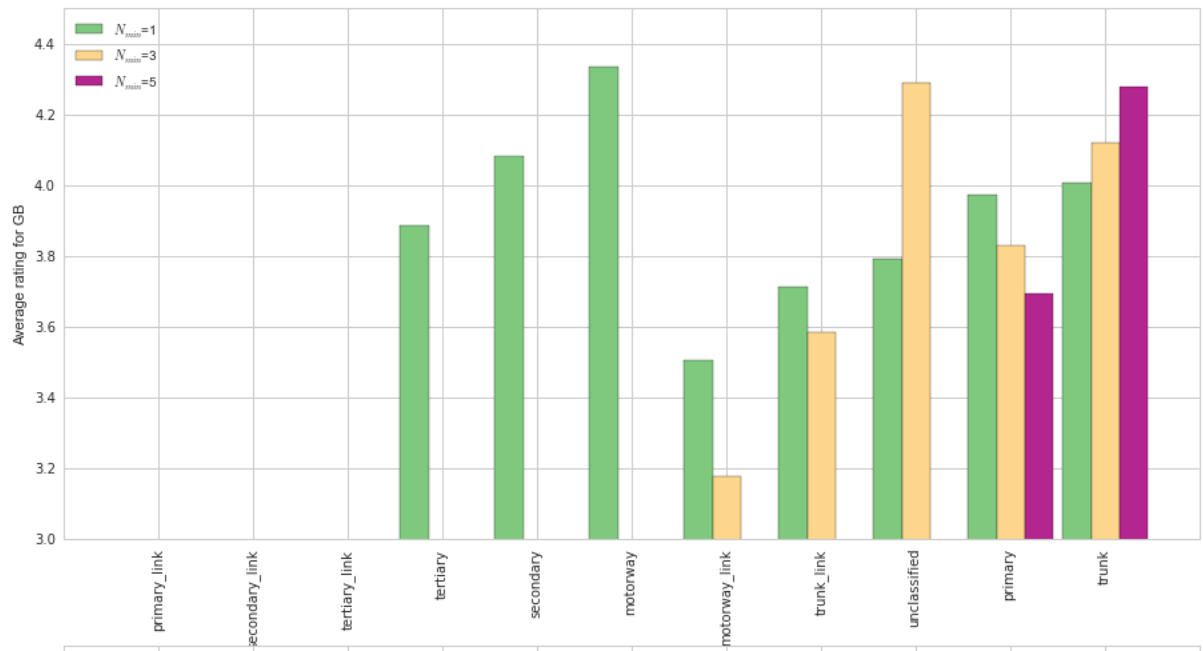


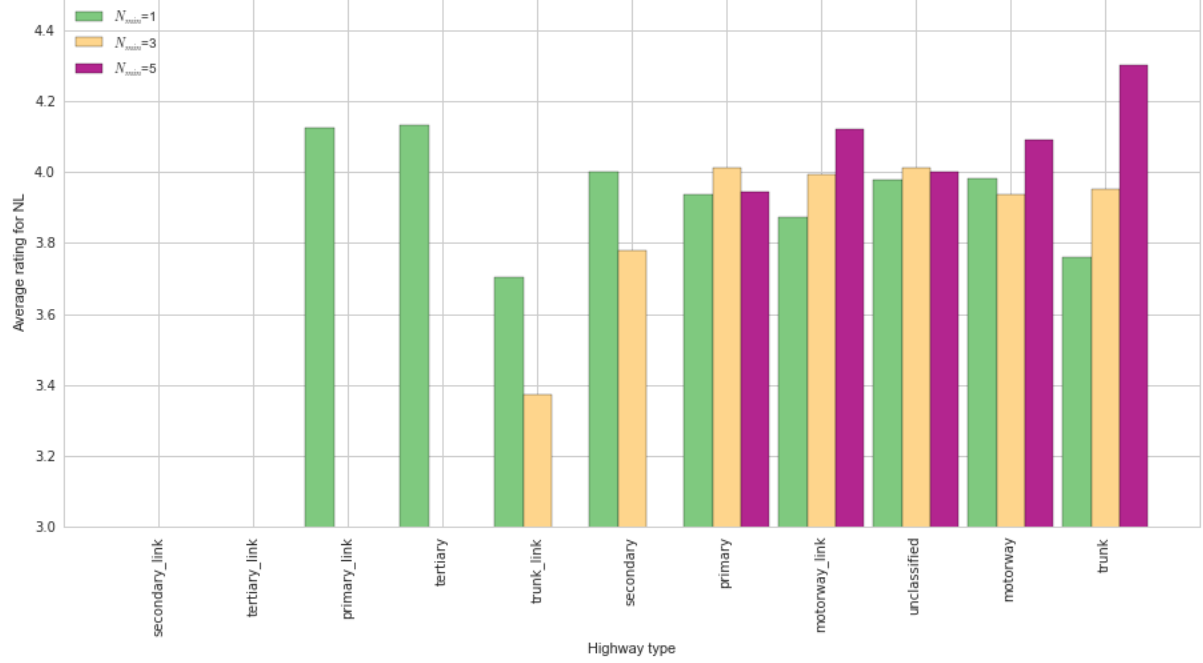
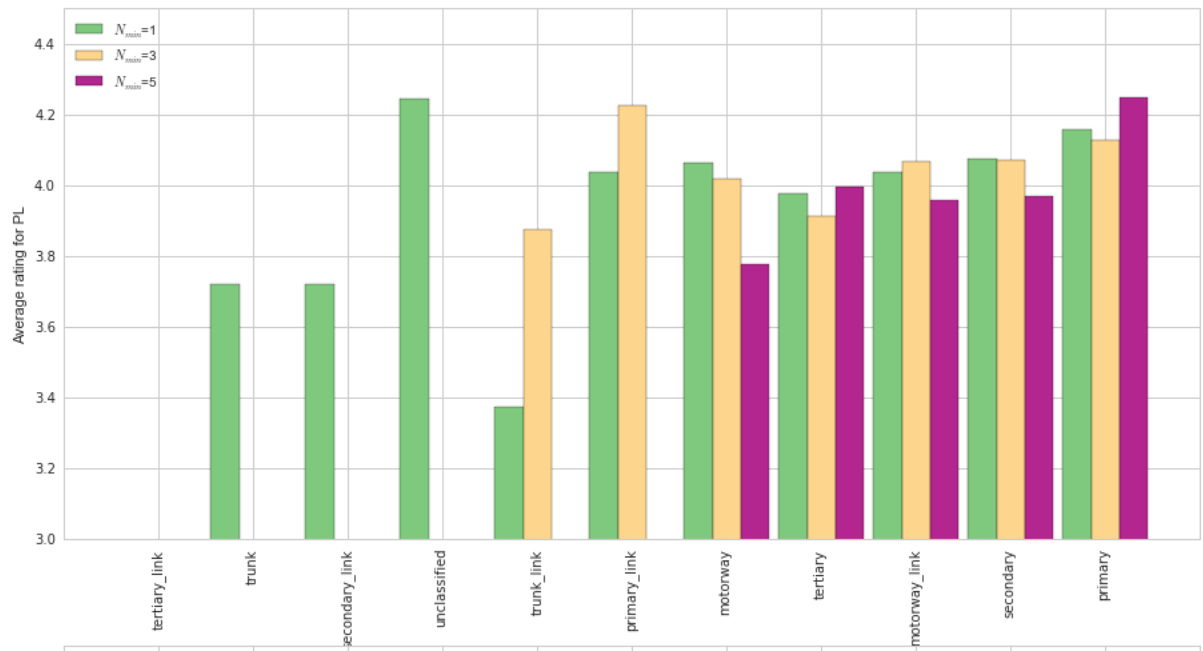


Highway type

Average rating by type of road

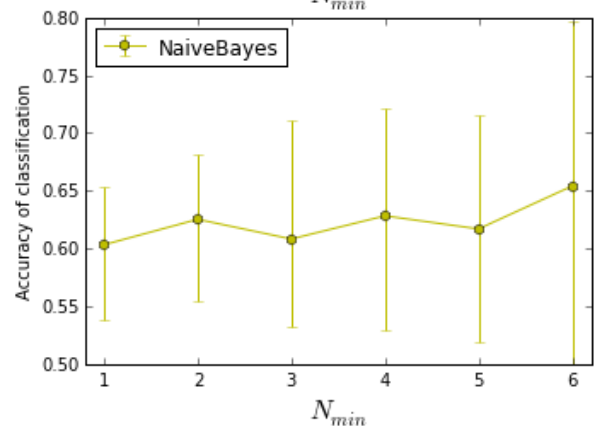
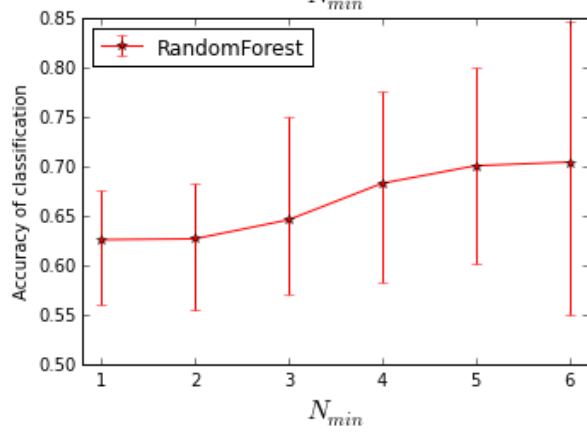
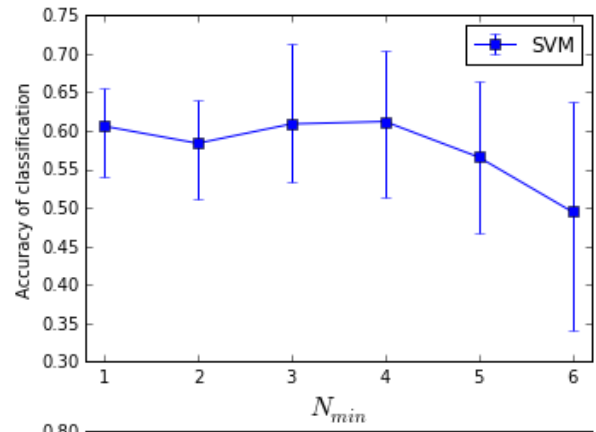
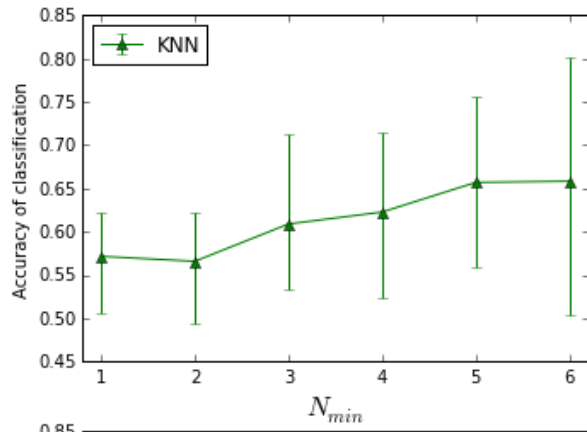




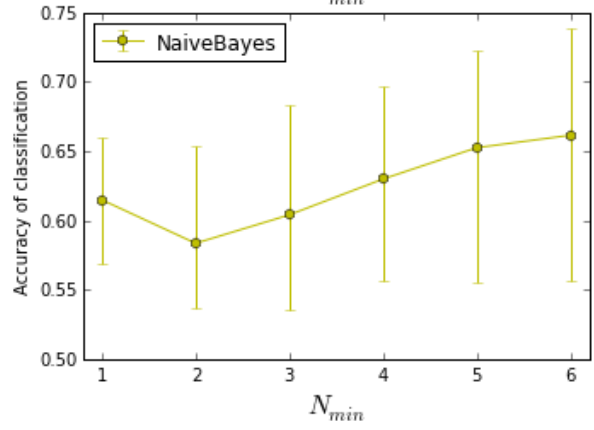
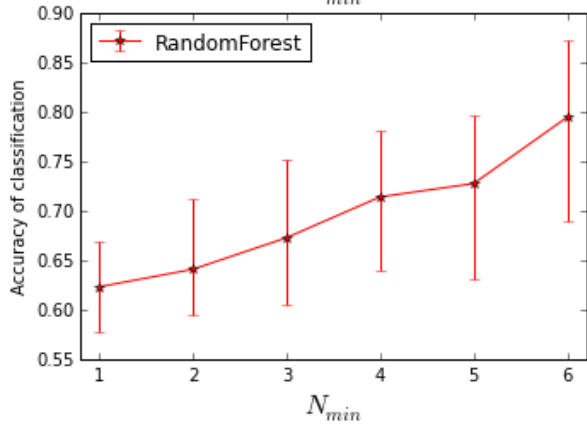
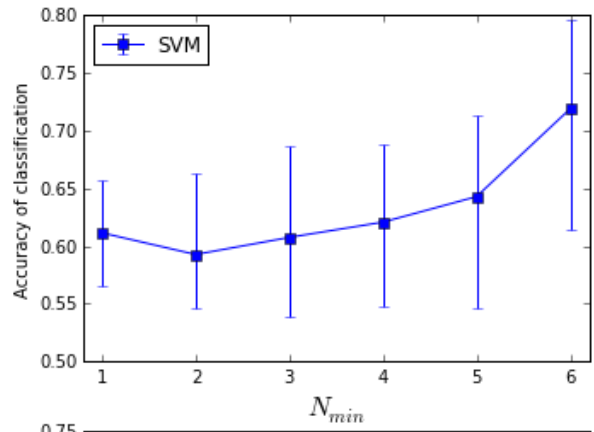
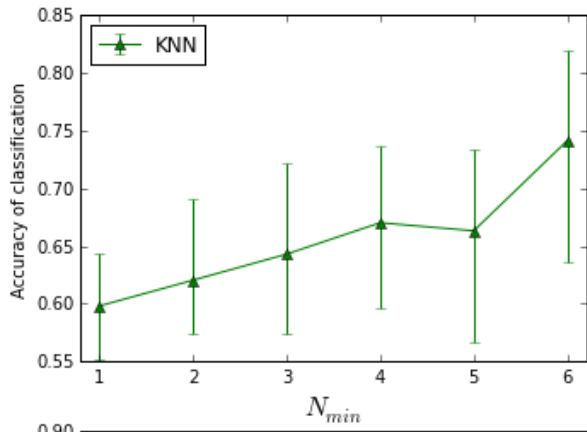


Classifier accuracy

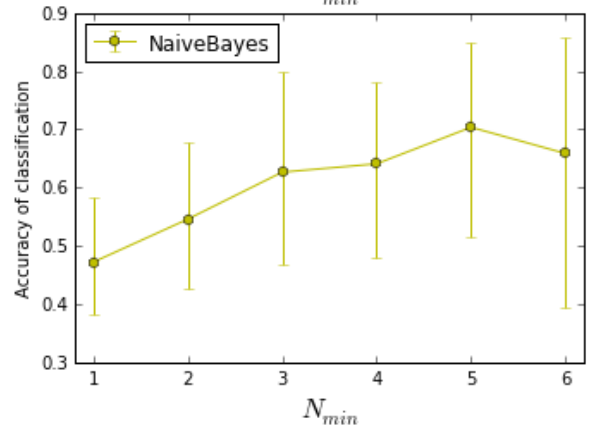
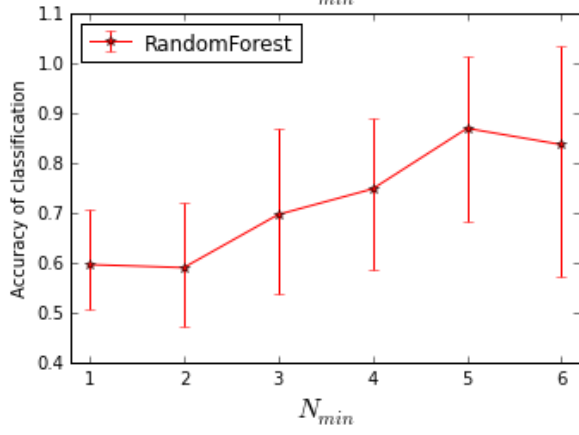
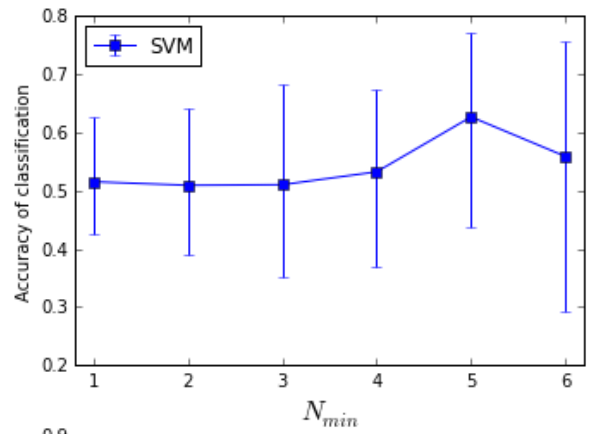
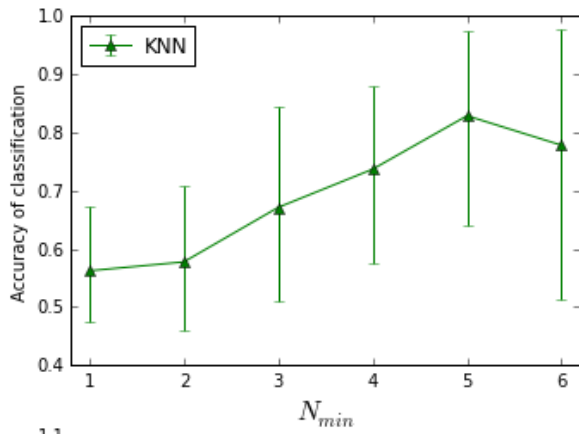
Classification accuracy for FR



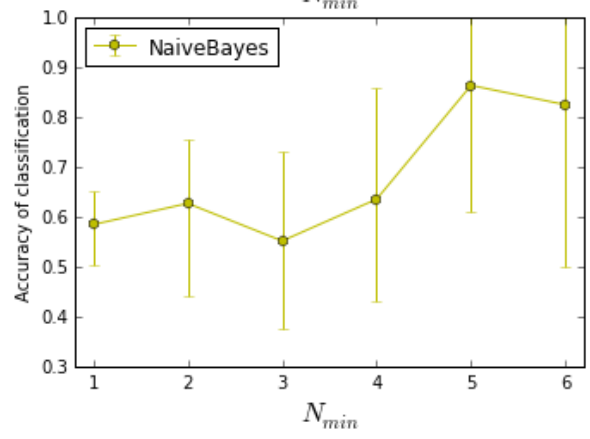
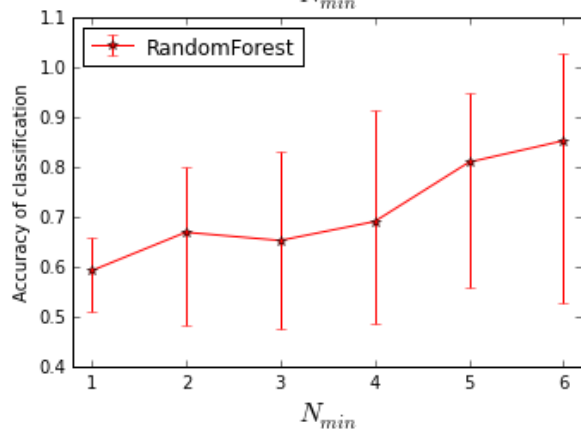
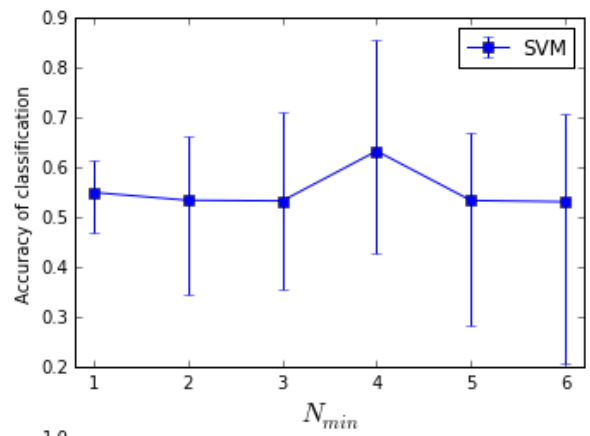
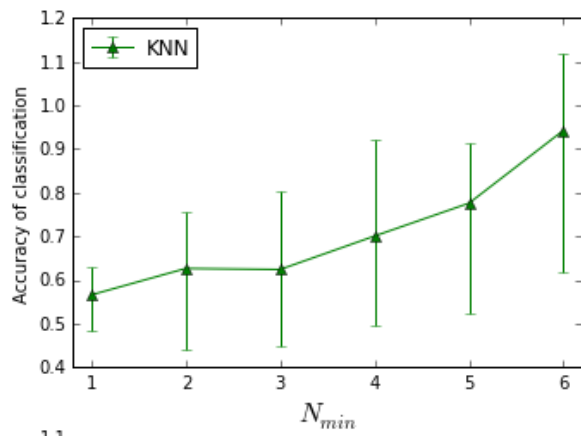
Classification accuracy for DE



Classification accuracy for NL



Classification accuracy for GB



Classification accuracy for PL

